

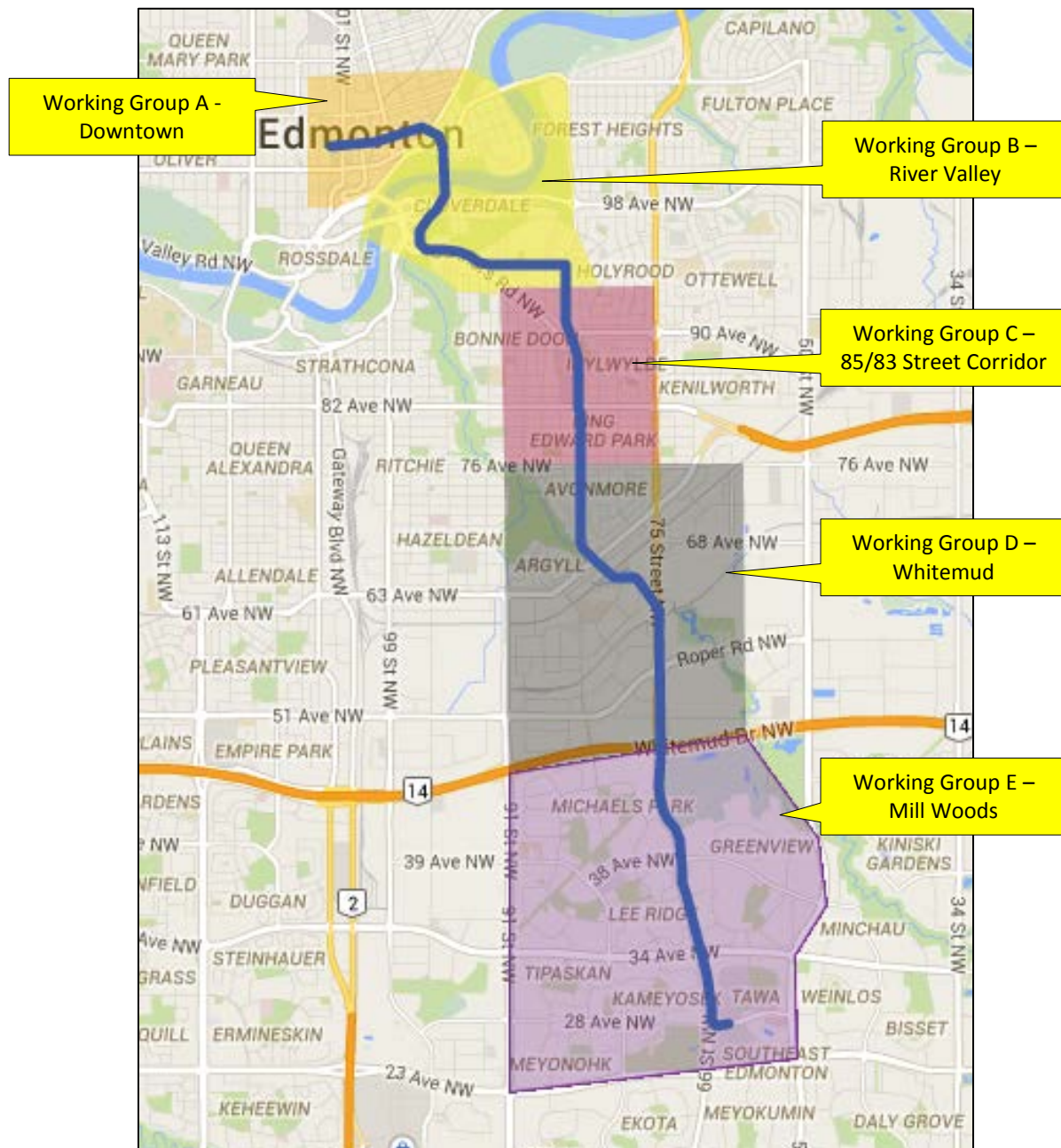
Edmonton Valley Line Stage One LRT Project

Citizen Working Groups

Proposed Representation Zones and Composition

Overview

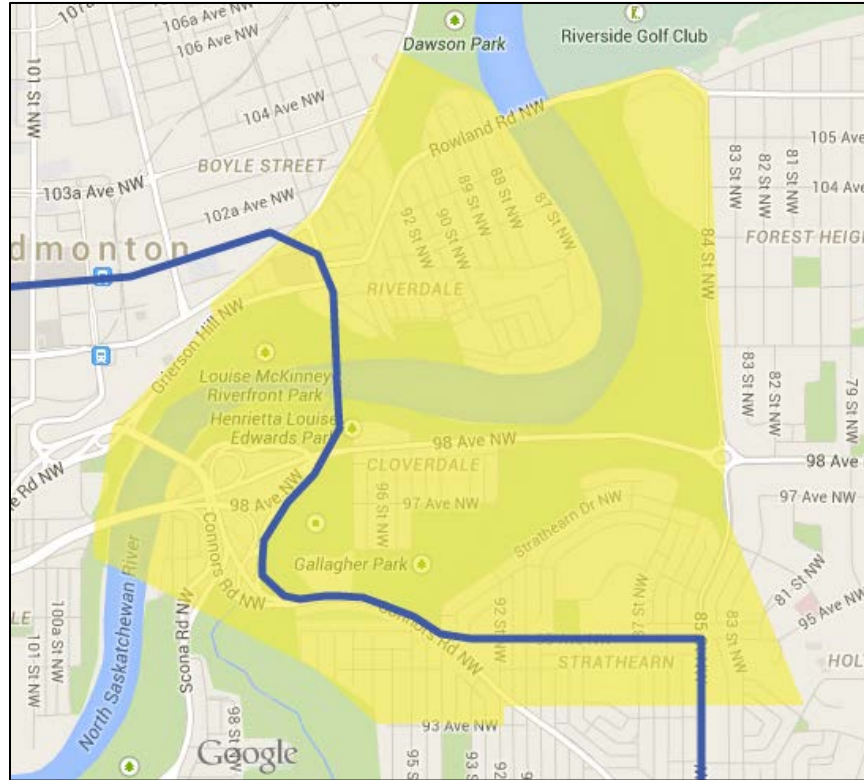
The Citizen Working Groups will be neighbourhood-focused and organized to reflect the common characteristics and interests of five distinct zones along the corridor from Downtown to Mill Woods, as illustrated below.



Working Group B – River Valley Zone

Location:

South/east of north valley edge (Grierson Hill/Jasper Avenue), south of Rowland Road, generally west of 84 Street, generally north of 93 Avenue and Mill Creek Ravine.



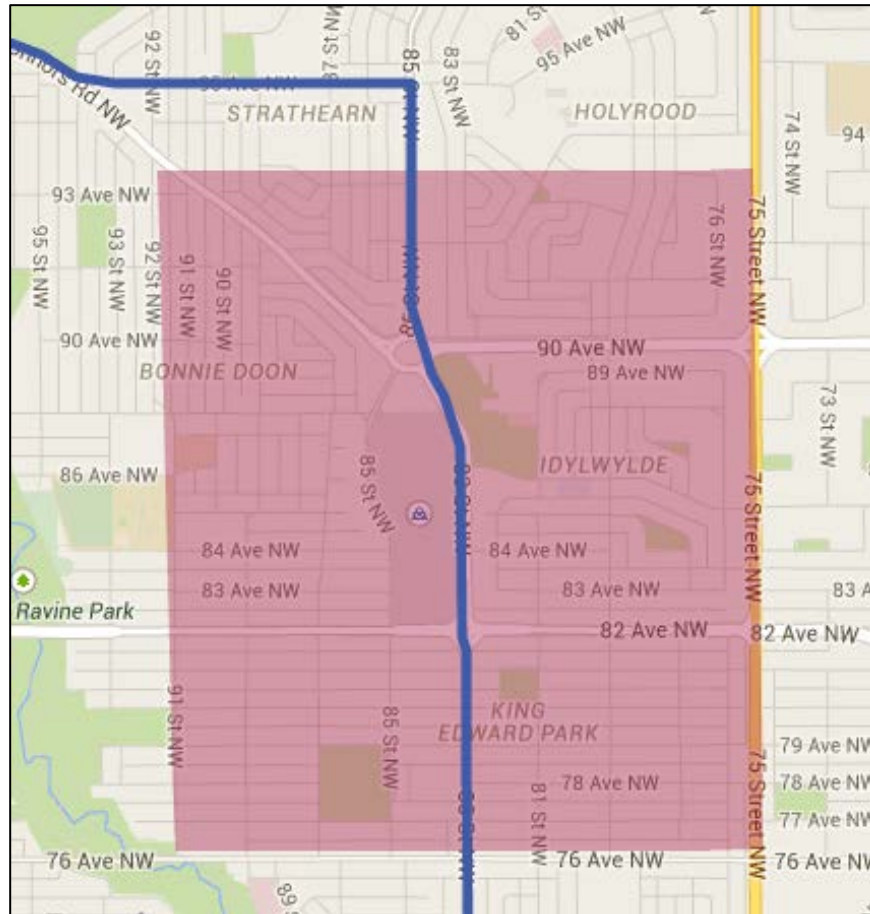
Composition:

- 2 representatives assigned by Riverdale Community League
- 2 representatives assigned by Cloverdale Community League
- 2 assigned by Strathearn Community League
- Consider 1 assigned by Bonnie Doon community League
- 2 solicited from the community at large
- 1 from the Edmonton Ski Club
- 1 from the Edmonton Folk Festival Society
- 1 from the Edmonton Chinese Garden Society
- 1 from the Muttart Conservatory and/or 1 from Edmonton Horticultural Society
- 1 from local seniors community, in consultation with Edmonton Seniors Coordinating Council
- 1-2 representing local schools, in consultation with school boards

Working Group C – 85/83 Street Corridor Zone

Location:

Generally east of 92 Street, south of 93 Avenue, west of 75 Street, north of 76 Avenue.



Composition:

- 2 representatives assigned by Bonnie Doon Community League
- 2 representatives assigned by Idylwylde Community League
- 2 assigned by King Edward Park Community League
- 2 solicited from the community at large
- 2 assigned by the French Quarter BRZ
- 1 from the Bonnie Doon Shopping Centre
- 1 from the French-Canadian Association of Alberta
- 1 from local seniors community, in consultation with Edmonton Seniors Coordinating Council
- 1-2 representing local schools, in consultation with school boards